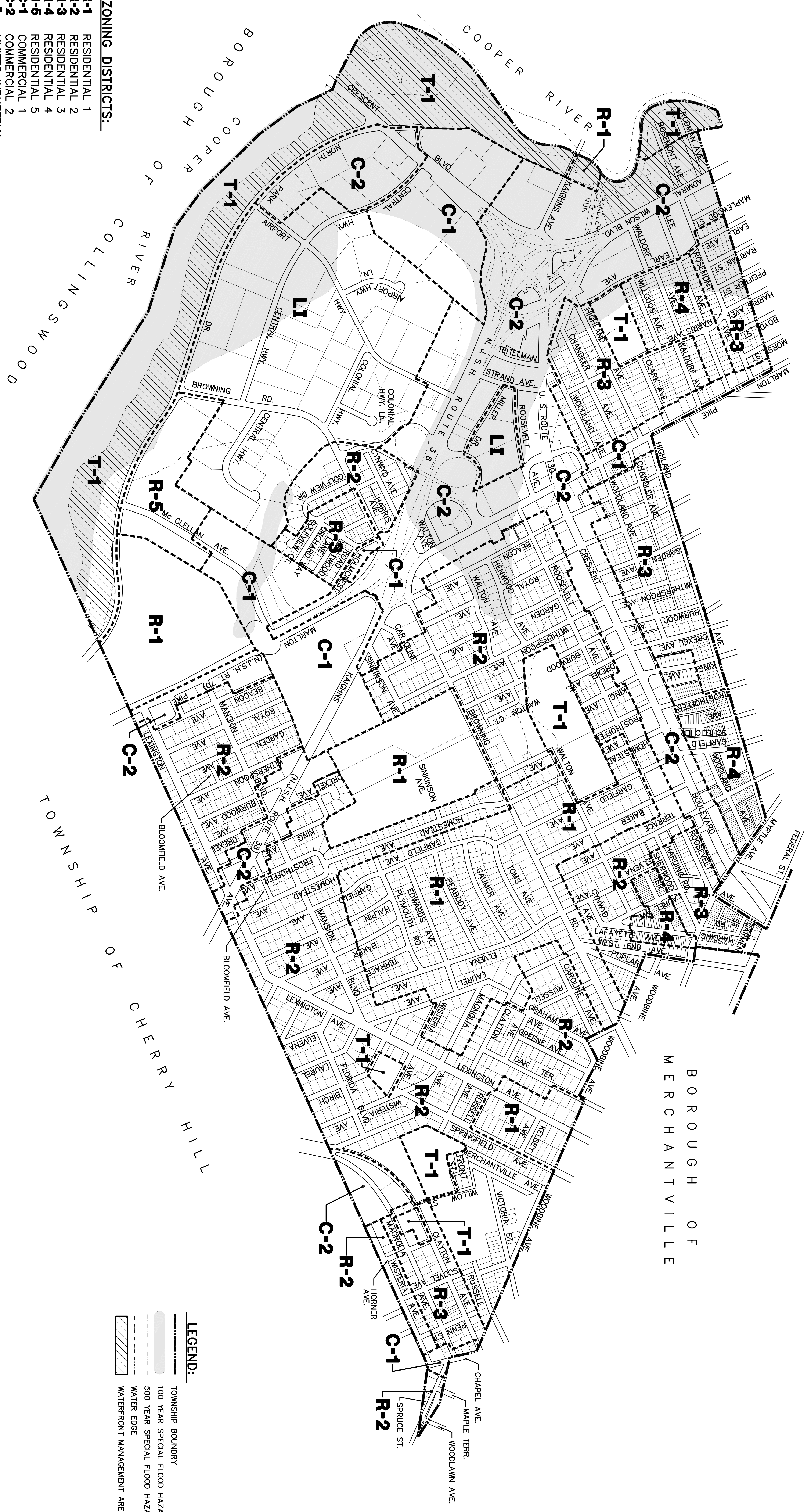
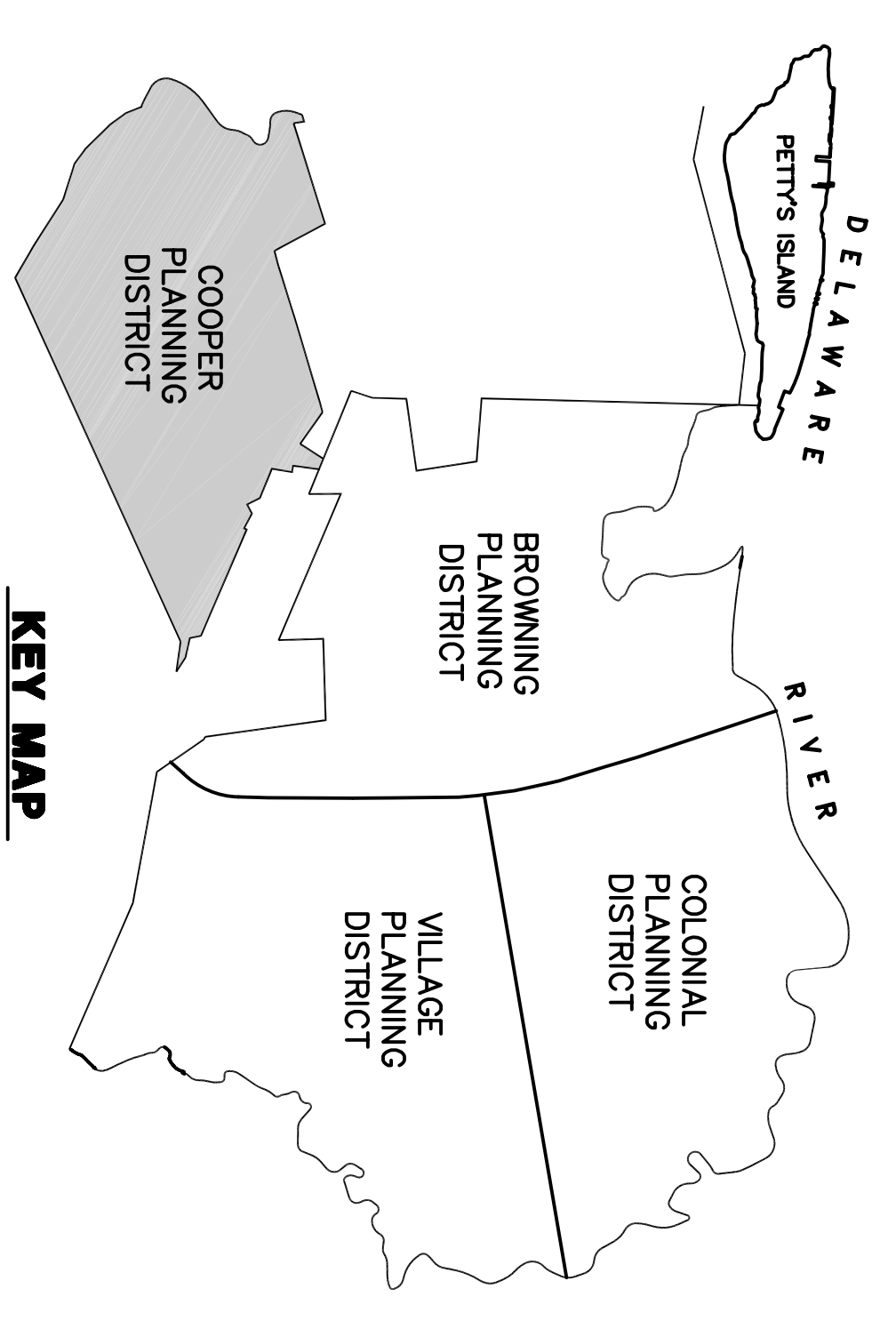
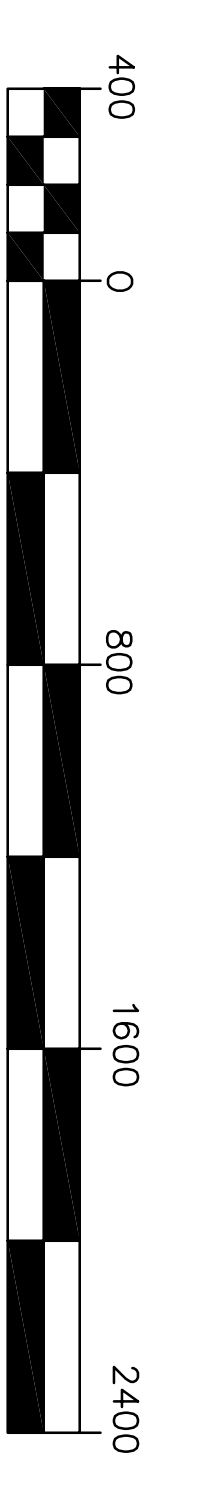


PENNSAUKEN TOWNSHIP ZONING MAP COOPER PLANNING DISTRICT



- ZONING DISTRICTS:**
- R-1 RESIDENTIAL 1
 - R-2 RESIDENTIAL 2
 - R-3 RESIDENTIAL 3
 - R-4 RESIDENTIAL 4
 - R-5 RESIDENTIAL 5
 - C-1 COMMERCIAL 1
 - C-2 COMMERCIAL 2
 - LI LIMITED INDUSTRIAL
 - HI HEAVY INDUSTRIAL
 - P-1 PROFESSIONAL 1
 - T-1 TOWNSHIP 1



- LEGEND:**
- TOWNSHIP BOUNDARY
 - 100 YEAR SPECIAL FLOOD HAZARD AREA
 - 500 YEAR SPECIAL FLOOD HAZARD AREA
 - WATER EDGE
 - WATERFRONT MANAGEMENT AREA

