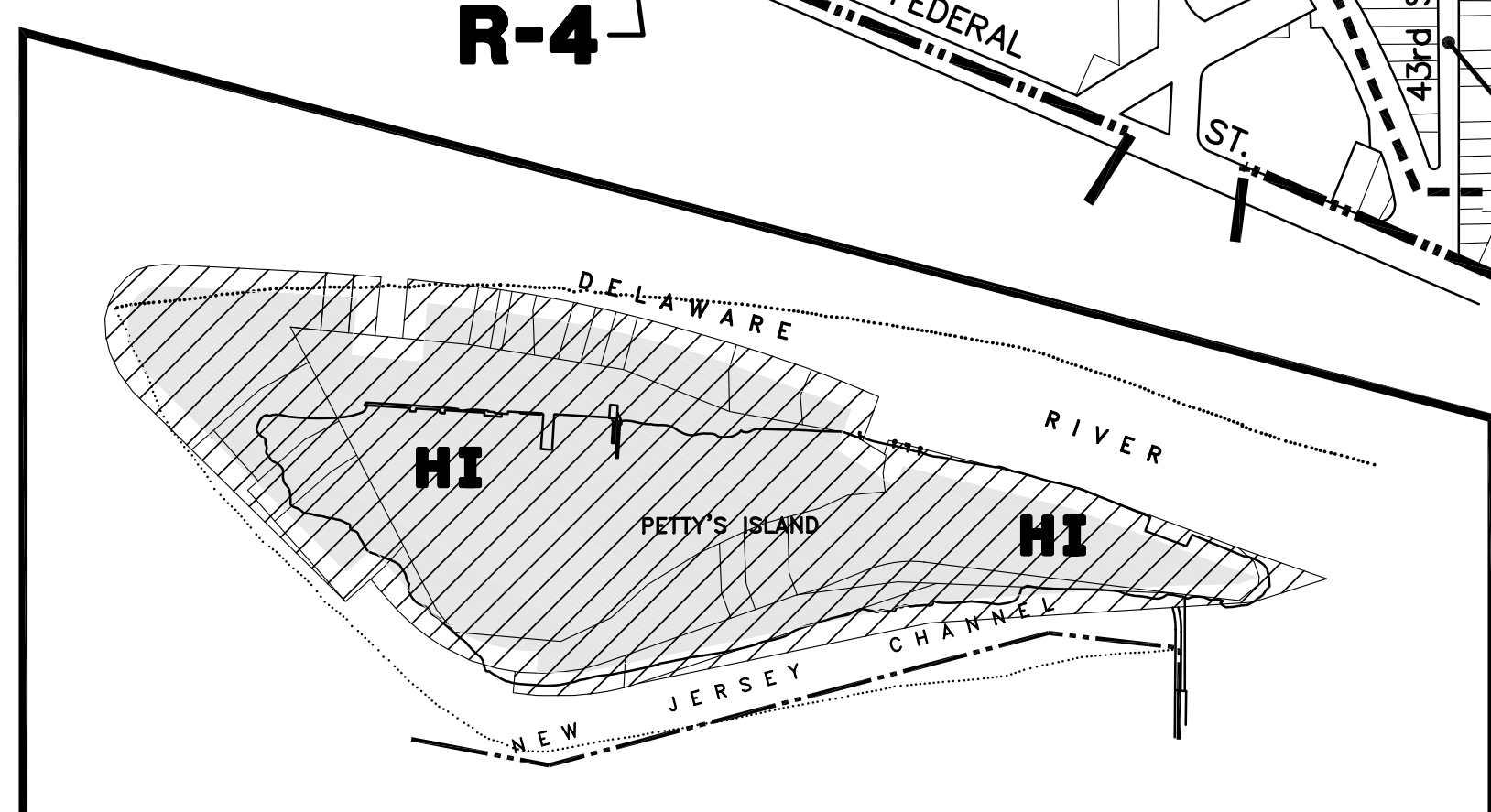
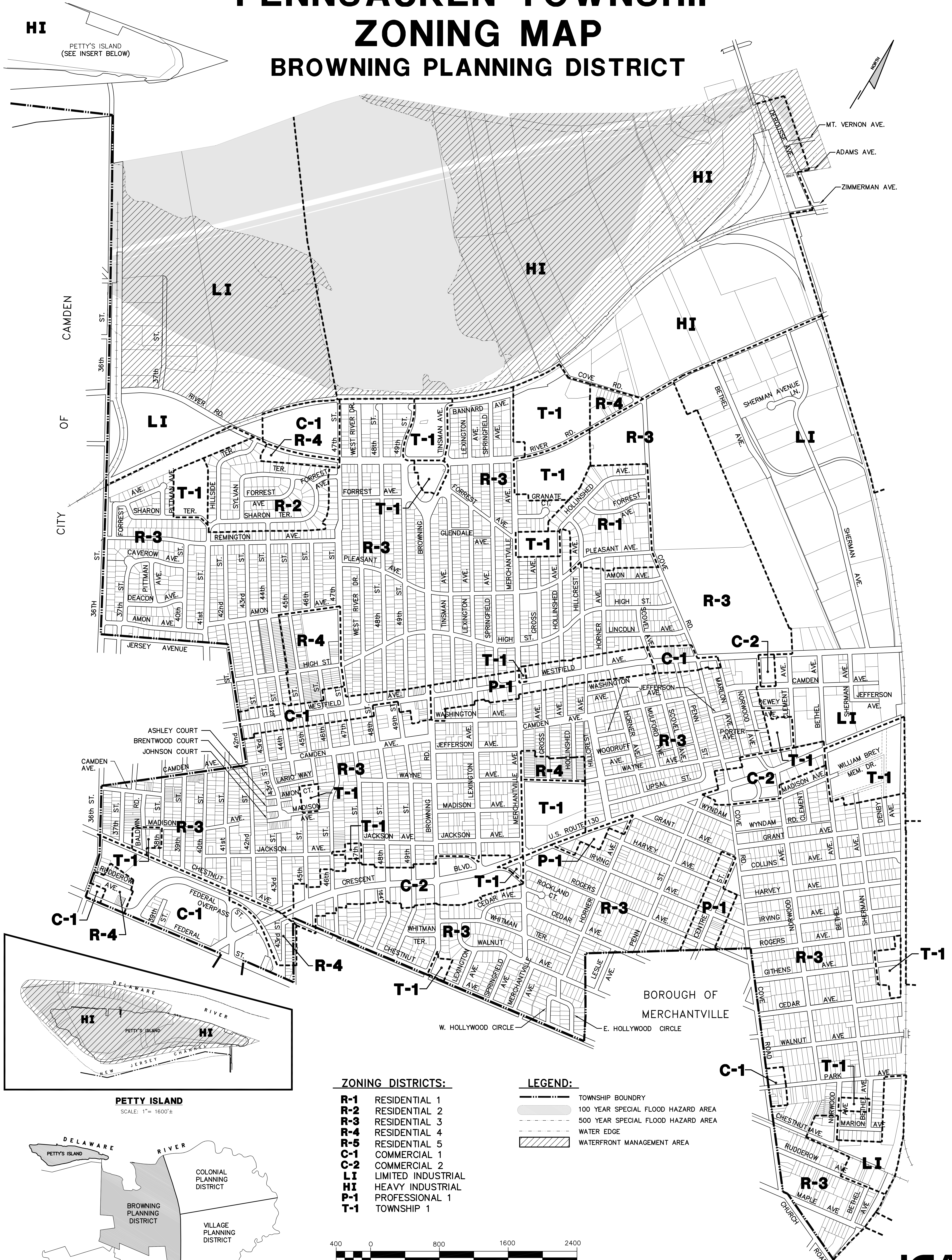
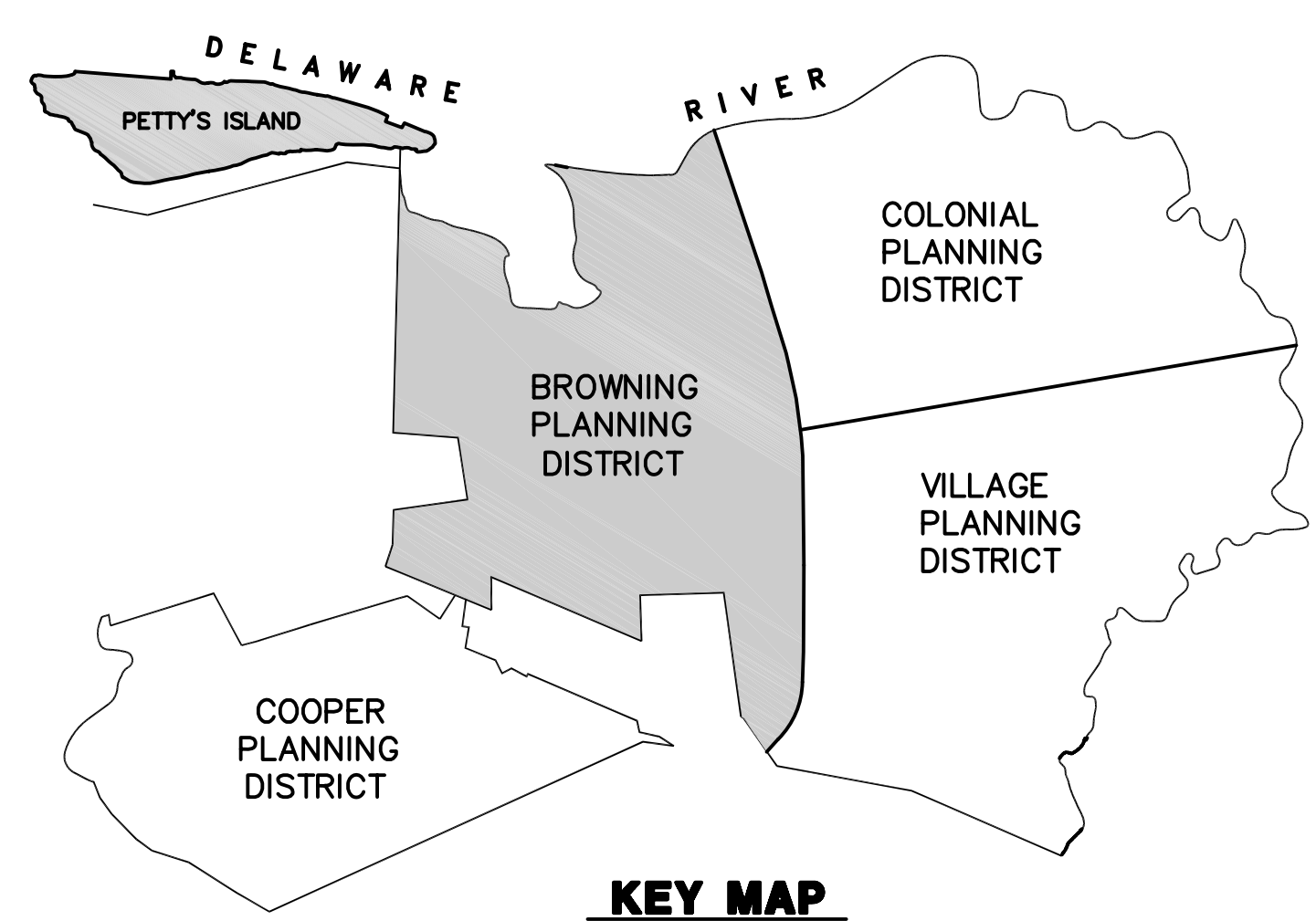


PENNSAUKEN TOWNSHIP ZONING MAP BROWNING PLANNING DISTRICT



PETTY ISLAND
SCALE: 1" = 1600'±



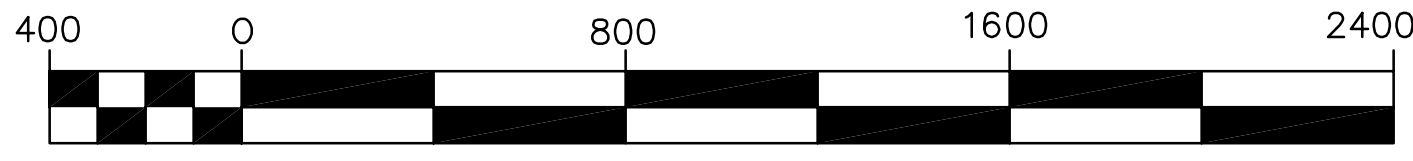
KEY MAP

ZONING DISTRICTS:

- R-1** RESIDENTIAL 1
- R-2** RESIDENTIAL 2
- R-3** RESIDENTIAL 3
- R-4** RESIDENTIAL 4
- R-5** RESIDENTIAL 5
- C-1** COMMERCIAL 1
- C-2** COMMERCIAL 2
- LI** LIMITED INDUSTRIAL
- HI** HEAVY INDUSTRIAL
- P-1** PROFESSIONAL 1
- T-1** TOWNSHIP 1

LEGEND:

- TOWNSHIP BOUNDARY
- 100 YEAR SPECIAL FLOOD HAZARD AREA
- 500 YEAR SPECIAL FLOOD HAZARD AREA
- WATER EDGE
- WATERFRONT MANAGEMENT AREA



GRAPHIC SCALE
1 inch = 400 ft.